







FILE:Z:\Owen Sound\219-2019\219260 UST Removals - Walkerton Patrol Yard - 94 Bruce Road 2\Drawings\UST Removals And PHC Remediation Fig 1-3.dwg LAYOUT:Sample & Testhole Location Plan
LAST SAVED BY:Colue, 9/18/2019 1:34:35 PM PLOTTED BY:Carl Blue - GM BluePlan 9/18/2019 1:50:35 PM



219260
Interim Status Update
UST Removals & Scoped
PHC Remediation
Walkerton Patrol Yard
County of Bruce



Legend:

-  Observed Remaining PHC Impacted Soil
-  Extent of Remedial Excavation
-  TH-2 Testhole with No Observed PHC Impacts
-  TH-1 Testhole with Observed Remaining PHC Impacts
-  C-1 (4.0) Confirmation Sample Location and ID (Sample depth in mbgs)
-  C-1 (4.0) Investigative Sample Location and ID (Sample depth in mbgs)

Scale = 1:500
September 2019

94 Bruce Road 2
Walkerton, ON

SAMPLE & TESTHOLE
LOCATION PLAN

Figure No. 3

